


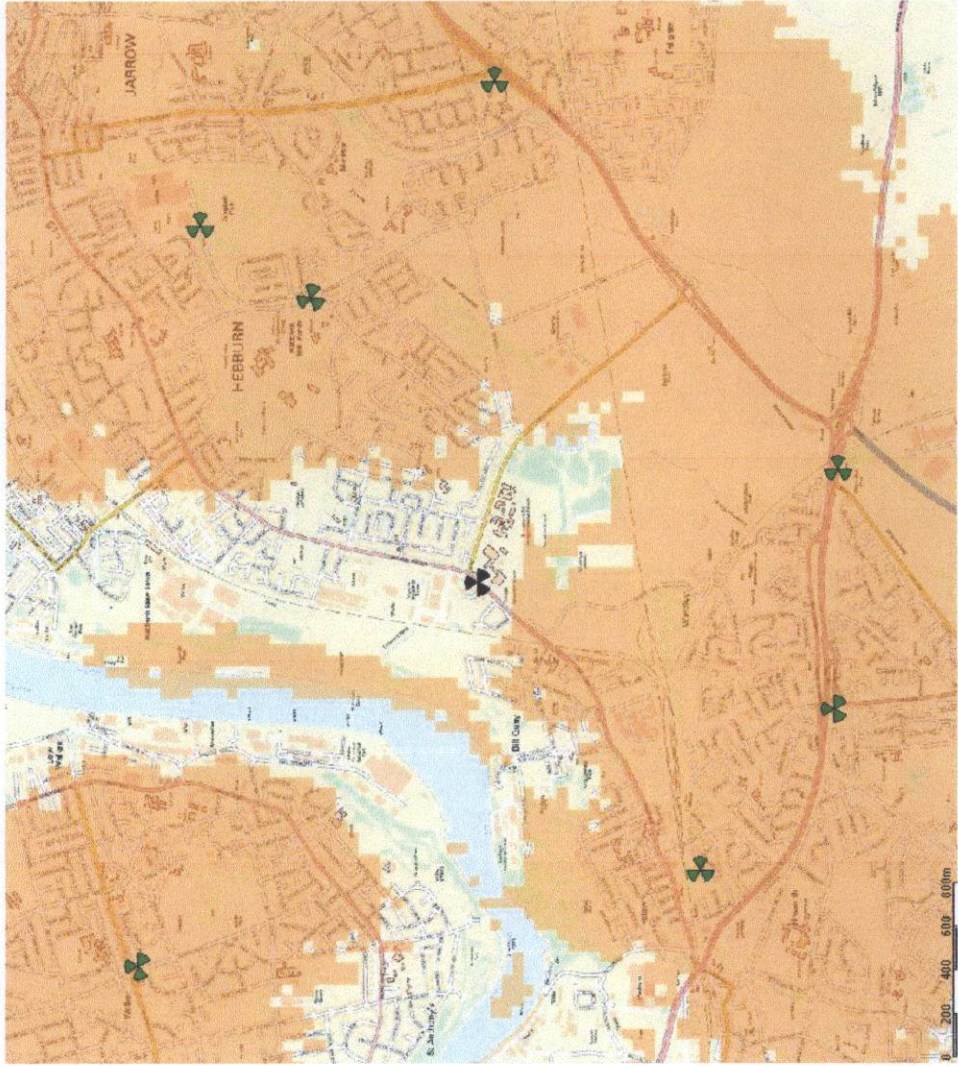
Planning Plots – 7358302

Coverage based on Urban Levels



ST0754 / 15TPN

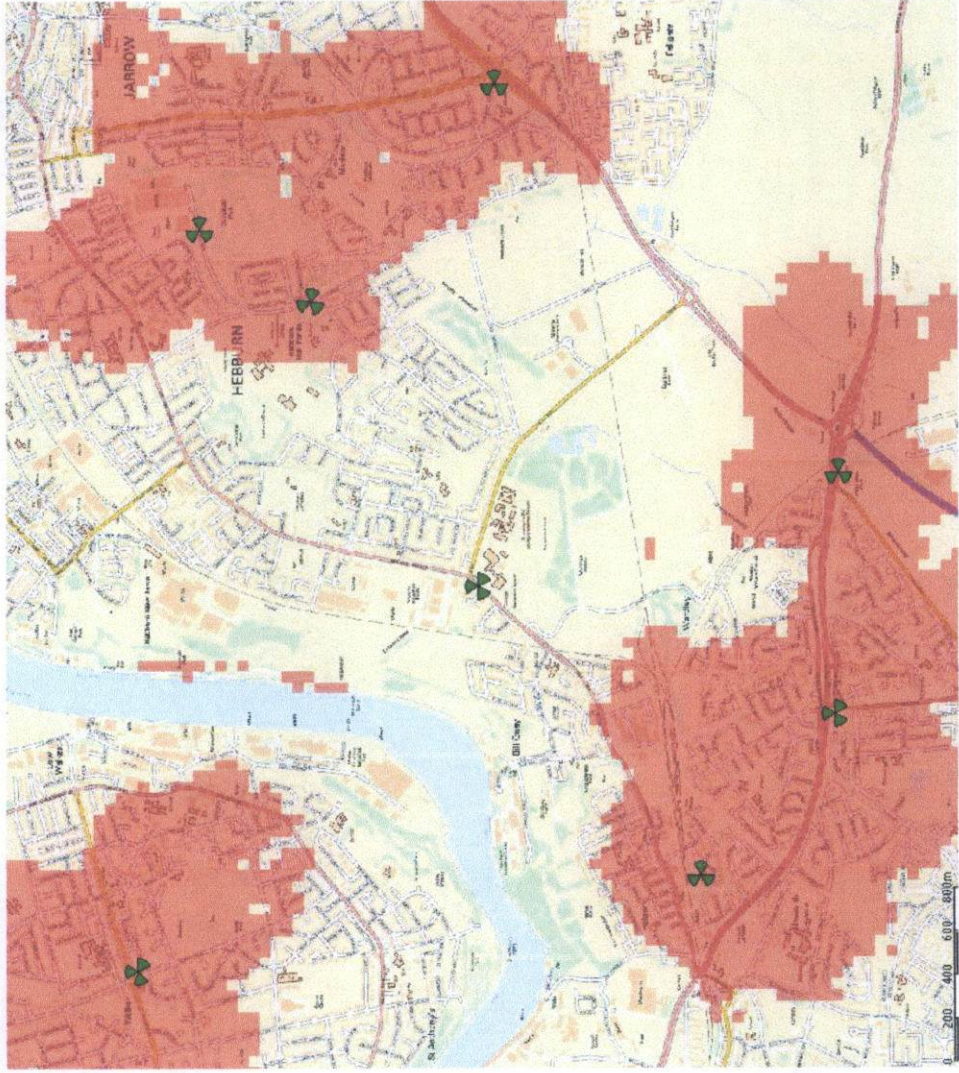
U900 without 73583



U900 with 73583



U2100 without 73583



U2100 with 73583

